

# FIRM (FLOOD INSURANCE RATE MAP) FOR THE CITY OF FORT WALTON BEACH



Data provided by the  
Federal Emergency  
Management Agency













Map effective date:  
March 9, 2021

City of Fort Walton Beach  
Community Number 120174  
Panel Numbers shown on map  
Suffix J

These materials are provided to support the National Flood Insurance Program requirements. Reproductions or copies of the original materials cannot be certified for accuracy in representing official Special Flood Hazard Areas.

The original materials are filed in the office of the Growth Management Department for the City of Fort Walton Beach, and are available for viewing by the public.

## LEGEND

-  A - NO BASE FLOOD ELEVATION DETERMINED
-  AE - NO BASE FLOOD ELEVATION DETERMINED
-  AE - NO BASE FLOOD ELVEATION - FLOODWAY
-  AE - BASE FLOOD ELEVATION DETERMINED
-  AE - 10 - RIVERINE
-  AO - NO BASE FLOOD ELEVATION DETERMINATION
-  VE - BASE FLOOD ELEVATION DETERMINED
-  X - 0.2% ANNUAL CHANCE FLOOD HAZARD
-  X - OUTSIDE O 0.2% ANNUAL CHANCE FLOODPLAIN
-  OPEN WATER
-  LIMIT OF MODERATE WAVE ACTION (LIMWA)
-  CITY LIMITS

