

**FIRM  
(FLOOD INSURANCE RATE MAP)  
FOR THE CITY OF  
FORT WALTON BEACH**












Data provided by the  
Federal Emergency  
Management Agency

Preliminary Map effective date:  
April 29, 2016

City of Fort Walton Beach  
Community Number 120174  
Panel Numbers shown on map  
Suffix J

*SPECIAL FLOOD HAZARD AREAS  
INUNDATED BY 100 YEAR STORM*

**LEGEND**

-  500 YEAR FLOODPLAIN
  -  A - NO BASE FLOOD ELEVATION DETERMINED
  -  AO - DEPTH
  -  AE - BASE FLOOD ELEVATION DETERMINED  
9 BASE FLOOD ELEVATION IN FEET NGVD '29
  -  VE 12 COASTAL FLOOD WITH VELOCITY HAZARD  
BASE FLOOD ELEVATIONS DETERMINED  
BASE FLOOD ELEVATION IN FEET NGVD '29
  - OTHER FLOOD AREAS**
  -  X .2% ANNUAL CHANCE FLOOD HAZARD,  
AREAS OF 1% ANNUAL CHANCE FLOOD  
WITH AVERAGE DEPTH LES THAN ONE  
FOOT OR WITH DRAINAGE AREAS OF  
LESS THAN ONE SQUARE MILE
  - OTHER AREAS**
  -  X AREAS DETERMINED TO BE OUTSIDE  
THE 0.2% ANNUAL CHANCE FLOODPLAIN  
(OUTSIDE OF 500 YEAR FLOODPLAIN)
  -  CITY LIMITS
  -  SHORELINE
- BUILDING FOOTPRINTS SHOWN INSIDE CITY LIMITS

These materials are provided to support the National Flood Insurance Program requirements. Reproductions or copies of the original materials cannot be certified for accuracy in representing official Special Flood Hazard Areas.

The original materials are filed in the office of the Engineering Division for the City of Fort Walton Beach, and are available for viewing by the public.

