

**FIRM
(FLOOD INSURANCE RATE MAP)
FOR THE CITY OF
FORT WALTON BEACH**








Data provided by the
Federal Emergency
Management Agency

Preliminary Map effective date:
April 29, 2016


City of Fort Walton Beach
Community Number 120174
Panel Numbers shown on map
Suffix J

*SPECIAL FLOOD HAZARD AREAS
INUNDATED BY 100 YEAR STORM*


LEGEND


-  500 YEAR FLOODPLAIN
-  A - NO BASE FLOOD ELEVATION DETERMINED
-  AO - DEPTH
-  AE - BASE FLOOD ELEVATION DETERMINED
9 BASE FLOOD ELEVATION IN FEET NGVD '29
-  VE 12 COASTAL FLOOD WITH VELOCITY HAZARD
BASE FLOOD ELEVATIONS DETERMINED
BASE FLOOD ELEVATION IN FEET NGVD '29


OTHER FLOOD AREAS

-  X .2% 0.2% ANNUAL CHANCE FLOOD HAZARD,
AREAS OF 1% ANNUAL CHANCE FLOOD
WITH AVERAGE DEPTH LES THAN ONE
FOOT OR WITH DRAINAGE AREAS OF
LESS THAN ONE SQUARE MILE

OTHER AREAS

-  X AREAS DETERMINED TO BE OUTSIDE
THE 0.2% ANNUAL CHANCE FLOODPLAIN
(OUTSIDE OF 500 YEAR FLOODPLAIN)

 CITY LIMITS

 SHORELINE

BUILDING FOOTPRINTS SHOWN INSIDE CITY LIMITS

These materials are provided to support the National Flood Insurance Program requirements. Reproductions or copies of the original materials cannot be certified for accuracy in representing official Special Flood Hazard Areas.

The original materials are filed in the office of the Engineering Division for the City of Fort Walton Beach, and are available for viewing by the public.

